



Lohia College, Churu





List of ICT enabled classrooms in the college.

Room No 38

	
Lohia College Ke Pass, Naya Bass, Churu, Rajasthan 331001, India	7XR8+JG7, Naya Bass, Churu, Rajasthan 331001, India
Lat 28° 17' 26.57508" N Long 74° 57' 57.43116" E	Lat 28° 17' 26.97" N Long 74° 57' 58.53" E
Local 02:56:58 PM GMT 09:26:58 AM	Local 02:59:41 PM GMT 09:29:41 AM
Altitude 244 meters Tuesday, 08-03-2022	Altitude 283.5 meters Tuesday, 08-03-2022
Note : Photo by Dr Prashant Sharma, Lohia College Churu	Note : Photo by Dr Prashant Sharma, Lohia College Churu

Room No 40

	
7XR8+4G7, Naya Bass, Churu, Rajasthan 331001, India	Near lohia college Right street of Lohia College, Naya Bass, Churu, Rajasthan 331001, India
Lat 28° 17' 25.0566" N Long 74° 57' 58.64436" E	Lat 28° 17' 25.7118" N Long 74° 57' 58.23648" E
Local 02:56:20 PM GMT 09:26:20 AM	Local 02:52:39 PM GMT 09:22:39 AM
Altitude 245 meters Tuesday, 08-03-2022	Altitude 245 meters Tuesday, 08-03-2022
Note : Photo by Dr Prashant Sharma, Lohia College Churu	Note : Photo by Dr Prashant Sharma, Lohia College Churu



Lohia College, Churu



Room No- Geography Classroom



Near Lohia college Right street of Lohia College,
Naya Bass, Churu, Rajasthan 331001, India
Lat 28° 17' 27.366" N Long 74° 57' 59.592" E
Local 03:01:27 PM Altitude 279.7 meters
GMT 09:31:27 AM Tuesday, 08-03-2022
Note : Photo by Dr Prashant Sharma, Lohia College
Churu



Cloud 9 Cafe Rd, Shastri Market, Naya Bass, Churu,
Rajasthan 331001, India
Lat 28° 17' 25.51992" N Long 74° 58' 1.4772" E
Local 03:02:48 PM Altitude 247.9 meters
GMT 09:32:48 AM Tuesday, 08-03-2022
Note : Photo by Dr Prashant Sharma, Lohia College
Churu

Room No 101



Cloud 9 Cafe Rd, Shastri Market, Naya Bass, Churu,
Rajasthan 331001, India
Lat 28° 17' 26.22" N Long 74° 58' 1.086" E
Local 12:43:40 PM Altitude 302.2 meters
GMT 07:13:40 AM Tuesday, 08-03-2022
Note : Photo by Dr Prashant Sharma, Lohia College
Churu



Cloud 9 Cafe Rd, Shastri Market, Naya Bass, Churu,
Rajasthan 331001, India
Lat 28° 17' 25.5264" N Long 74° 58' 1.46892" E
Local 12:43:11 PM Altitude 247.9 meters
GMT 07:13:11 AM Tuesday, 08-03-2022
Note : Photo by Dr Prashant Sharma, Lohia College
Churu



Room No 119



Cloud 9 Cafe Rd, Shastri Market, Naya Bass, Churu, Rajasthan 331001, India

Lat 28° 17' 25.67472" N Long 74° 58' 1.64028" E

Local 12:47:32 PM

Altitude 247.9 meters

GMT 07:17:32 AM

Tuesday, 08-03-2022

Note : Photo by Dr Prashant Sharma, Lohia College Churu



Cloud 9 Cafe Rd, Shastri Market, Naya Bass, Churu, Rajasthan 331001, India

Lat 28° 17' 25.67472" N Long 74° 58' 1.64028" E

Local 12:48:55 PM

Altitude 247.9 meters

GMT 07:18:55 AM

Tuesday, 08-03-2022

Note : Photo by Dr Prashant Sharma, Lohia College Churu

Room No 123



Nai Sarak, Naya Bass, Churu, Rajasthan 331001, India

Lat 28° 17' 25.6758" N Long 74° 57' 57.7638" E

Local 12:51:11 PM

Altitude 245 meters

GMT 07:21:11 AM

Tuesday, 08-03-2022

Note : Photo by Dr Prashant Sharma, Lohia College Churu



Lohia College, Churu



Room No 127



7XR8+M33, Naya Bass, Churu, Rajasthan 331001, India
Lat 28° 17' 30.99588" N Long 74° 57' 56.25936" E
Local 03:21:45 PM Altitude 0 meters
GMT 09:51:45 AM Tuesday, 08-03-2022
Note : Photo by Dr Prashant Sharma, Lohia College Churu




7XR8+JG7, Naya Bass, Churu, Rajasthan 331001, India
Lat 28° 17' 27.114" N Long 74° 57' 58.056" E
Local 03:22:32 PM Altitude 282.7 meters
GMT 09:52:32 AM Tuesday, 08-03-2022
Note : Photo by Dr Prashant Sharma, Lohia College Churu

Room No 128



Lohia College Ke Pass, Naya Bass, Churu, Rajasthan 331001, India
Lat 28° 17' 26.67" N Long 74° 57' 58.392" E
Local 12:53:46 PM Altitude 298.3 meters
GMT 07:23:46 AM Tuesday, 08-03-2022
Note : Photo by Dr Prashant Sharma, Lohia College Churu



7XR8+JG7, Naya Bass, Churu, Rajasthan 331001, India
Lat 28° 17' 26.838" N Long 74° 57' 58.632" E
Local 12:52:26 PM Altitude 301.2 meters
GMT 07:22:26 AM Tuesday, 08-03-2022
Note : Photo by Dr Prashant Sharma, Lohia College Churu



Lohia College, Churu



Room No 138



7XR8+3X, Naya Bass, Churu, Rajasthan 331001, India
Lat 28° 17' 25.31184" N Long 74° 58' 2.83404" E
Local 12:37:13 PM Altitude 0 meters
GMT 07:07:13 AM Tuesday, 08-03-2022
Note : Photo by Dr Prashant Sharma, Lohia College Churu



Unnamed Road, Naya Bass, Churu, Rajasthan 331001, India
Lat 28° 17' 25.932" N Long 74° 57' 59.208" E
Local 12:55:35 PM Altitude 286.3 meters
GMT 07:25:35 AM Tuesday, 08-03-2022
Note : Photo by Dr Prashant Sharma, Lohia College Churu

Room No 139



Cloud 9 Cafe Rd, Shastri Market, Naya Bass, Churu, Rajasthan 331001, India
Lat 28° 17' 25.54728" N Long 74° 58' 1.51932" E
Local 12:37:50 PM Altitude 247.9 meters
GMT 07:07:50 AM Tuesday, 08-03-2022
Note : Photo by Dr Prashant Sharma, Lohia College Churu



7XQ8+VG9, Naya Bass, Churu, Rajasthan 331001, India
Lat 28° 17' 24.402" N Long 74° 58' 0.864" E
Local 12:41:05 PM Altitude 302.2 meters
GMT 07:11:05 AM Tuesday, 08-03-2022
Note : Photo by Dr Prashant Sharma, Lohia College Churu